




## 2021 Bristol TN Day 4 - Marion VA to Charleston



Warning, the instructions, duration and times are calculated by OpenStreetMap. This data can therefore slightly deviate from the information shown in MRA Routeplanner.

### Waypoints

#	Name <i>Note</i>	Distance and time			
		Arrival	Departure	Distance	Duration
<b>1</b>	I 81, Adwolf, VA, 24354, US			<b>Total</b>	<b>Total</b>
				Difference	Difference
<b>2</b>	Little Switzerland, McDowell, NC			<b>111.19 mi</b>	<b>2h 27m</b>
				111.19 mi	2h 27m
<b>3</b>	NC 226A, Little Switzerland, NC, 28749, US			<b>117.21 mi</b>	<b>2h 36m</b>
				6.02 mi	0h 9m
<b>4</b>	NC 226, Woodlawn, NC, 28752, US			<b>121.82 mi</b>	<b>2h 44m</b>
				4.61 mi	0h 7m
<b>5</b>	US 221;NC 226, Garden Creek, NC, 28752, US			<b>129.00 mi</b>	<b>2h 54m</b>
				7.18 mi	0h 9m
<b>6</b>	756 Lake Tahoma Road, Pleasant Gardens, NC, 28752, US			<b>132.37 mi</b>	<b>2h 59m</b>
				3.37 mi	0h 5m
<b>7</b>	7471 Buck Creek Road, Sunnyvale, NC, 28752, US			<b>139.14 mi</b>	<b>3h 10m</b>
				6.77 mi	0h 10m
<b>8</b>	Blue Ridge Parkway, McDowell County, NC, US			<b>144.22 mi</b>	<b>3h 18m</b>
				5.08 mi	0h 8m
<b>9</b>	Blue Ridge Parkway, Buncombe County, NC, US			<b>155.72 mi</b>	<b>3h 36m</b>
				11.50 mi	0h 18m
<b>10</b>	1739 Pisgah Highway, Stony Fork, NC, 28715, US			<b>198.85 mi</b>	<b>4h 43m</b>
				43.13 mi	1h 6m

 Blue Ridge Parkway, Stony Fork, NC, 28813, US	<b>205.37 mi</b>	<b>4h 53m</b>
	6.52 mi	0h 10m
 I 26;US 74;US 64 Truck, West Haven, NC, 28776, US	<b>223.44 mi</b>	<b>5h 21m</b>
	18.07 mi	0h 27m
 I 26, North Charleston, SC, 29416, US	<b>465.75 mi</b>	<b>9h 21m</b>
	242.31 mi	4h 0m

### Instructions

1. Continue onto I 81
2. Keep right
3. Keep right
4. Turn left onto Whitehead Road, US 19E
5. Turn slight right onto US 19E
6. Keep right onto Veterans Memorial Parkway, US 19E
7. Turn right onto Simerly Creek Road, SR 173
8. Turn left onto SR 107
9. Turn right onto NC 226A
10. Turn slight right onto Crimson Laurel Way, NC 226
11. Turn left onto US 19E, NC 226
12. Turn right onto NC 226
13. Continue onto NC 226A
14. Waypoint 1
15. Continue onto NC 226A
16. Waypoint 2
17. Continue onto NC 226A
18. Turn right onto NC 226
19. Waypoint 3
20. Continue onto NC 226
21. Turn right onto US 221, NC 226

22. Turn slight right onto US 221, NC 226
23. Make a U-turn onto US 221, NC 226
24. Waypoint 4
25. Continue onto US 221, NC 226
26. Turn sharp left onto US 221, NC 226
27. Turn right onto US 70
28. Keep right onto Lake Tahoma Road, NC 80
29. Waypoint 5
30. Continue onto Lake Tahoma Road, NC 80
31. Waypoint 6
32. Continue onto Buck Creek Road, NC 80
33. Turn left
34. Turn right
35. Turn sharp left onto Blue Ridge Parkway, BRP
36. Waypoint 7
37. Continue onto Blue Ridge Parkway, BRP
38. Waypoint 8
39. Continue onto Blue Ridge Parkway, BRP
40. Turn right onto Town Mountain Road, NC 694
41. Turn right onto College Street, US 70, US 74A
42. At roundabout, take exit 2 onto College Street
43. Turn slight right onto College Street
44. Turn slight right onto Patton Avenue
45. Keep left
46. Keep left
47. Keep left onto I 26, I 240, US 19, US 23
48. Keep right onto I 26, I 240, US 19 Business, US 23 Business

49. Keep left onto I 26, I 240
50. Keep right
51. Keep right
52. Turn right onto Smokey Park Highway, US 19, US 23, US 74A
53. Turn left onto Pisgah Highway, NC 151
54. Waypoint 9
55. Continue onto Pisgah Highway, NC 151
56. Turn left onto Blue Ridge Parkway, BRP
57. Waypoint 10
58. Continue onto Blue Ridge Parkway, BRP
59. Turn left
60. Turn left onto Brevard Road
61. Turn right
62. Waypoint 11
63. Continue onto I 26, US 74, US 64 Truck
64. Keep left onto I 26, US 74, US 25
65. Keep left onto I 26, US 74
66. Keep left onto I 26
67. Keep right onto I 26
68. Arrive at destination